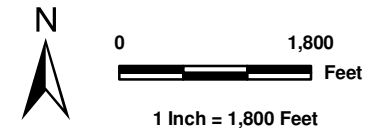
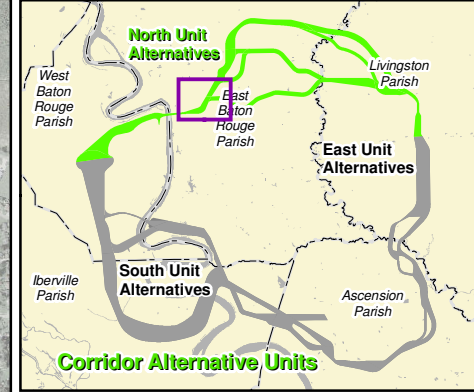


**Baton Rouge Loop
Tier 1 Final EIS**

- Town or City
- Park Boundary
- Corridor Alternative
- Parish Boundary







Imagery: 2007, True Color Ortho, USGS, Reston, VA

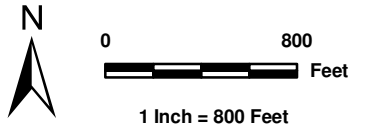


**Exhibit 4-1
North Unit
Scotlandville Park - N2
and Hooper Road Park - N3
Parks**

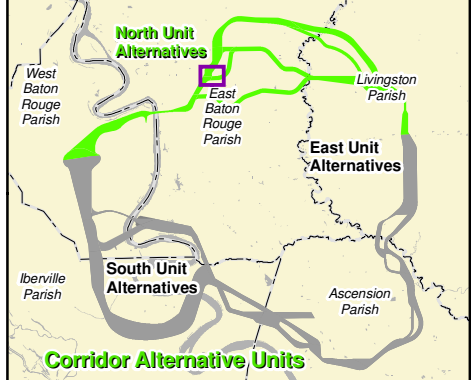


**Baton Rouge Loop
Tier 1 Final EIS**

-  Town or City
-  Park Boundary
-  Corridor Alternative
-  Parish Boundary



Imagery: 2007, True Color Ortho, USGS, Reston, VA







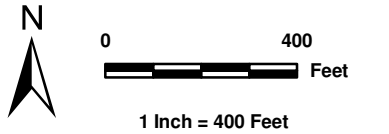
**Exhibit 4-2
North Unit
Cohn Preserve - N4, N5, N6
James Watson Park - N5
and Cohn Arboretum - N6
Parks**





**Baton Rouge Loop
Tier 1 Final EIS**

-  Town or City
-  Park Boundary
-  Corridor Alternative
-  Parish Boundary



Imagery: 2007, True Color Ortho, USGS, Reston, VA

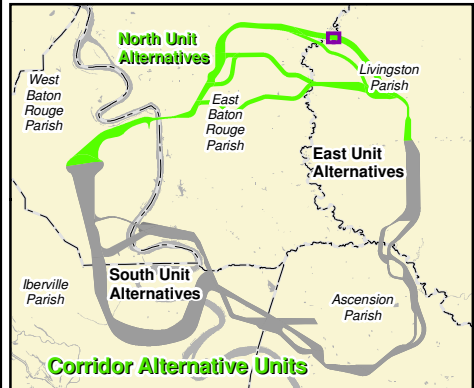






Exhibit 4-3

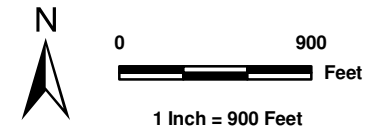
**North Unit
Live Oak Ball Park - N12**

Parks

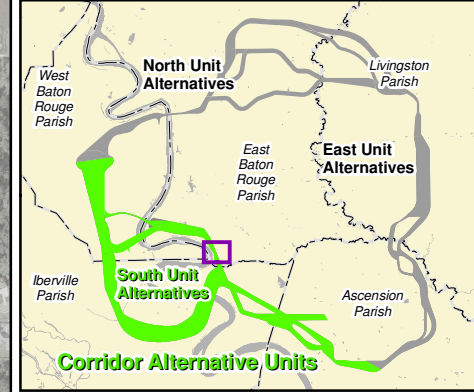


**Baton Rouge Loop
Tier 1 Final EIS**

-  Town or City
-  Park Boundary
-  Corridor Section
-  Parish Boundary



Imagery: 2007, True Color Ortho, USGS, Reston, VA







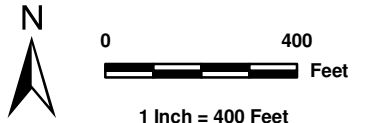
**Exhibit 4-4
South Unit
Longwood Plantation - S3
and Woodstock Park - S3**

Parks



**Baton Rouge Loop
Tier 1 Final EIS**

-  Town or City
-  Park Boundary
-  Corridor Alternative
-  Parish Boundary



Imagery: 2007, True Color Ortho, USGS, Reston, VA

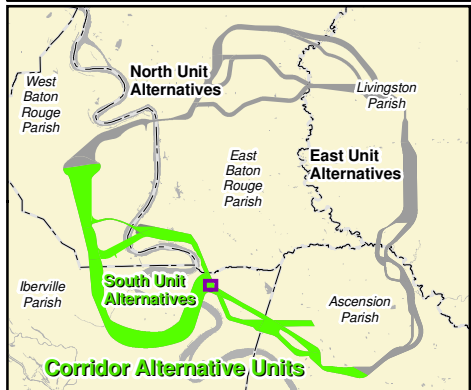


Exhibit 4-6





**South Unit
Sunshine Park - S12**

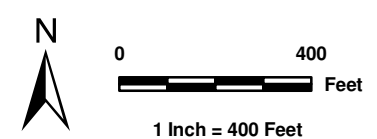
Parks





Baton Rouge Loop Tier 1 Final EIS

-  Town or City
-  Park Boundary
-  Corridor Section
-  Parish Boundary



Imagery: 2007, True Color Ortho, USGS, Reston, VA

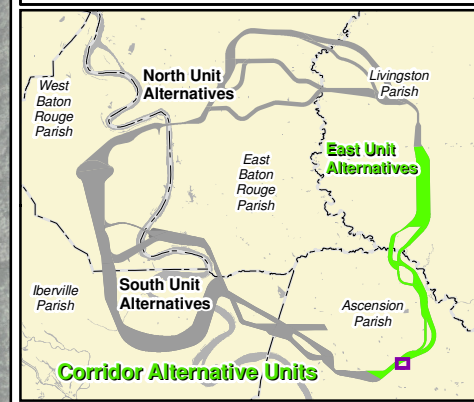


Exhibit 4-7
East Unit
Ascension Civic Center - E1
Parks

